

# JAI NARAIN VYAS UNIVERSITY

## JODHPUR



**2016 - 2021**

3.1.1 The institution's Research facilities are frequently updated and there is a well-defined policy for promotion of research which is uploaded on the institutional website and implemented

# **MAJOR RESEARCH FACILITIES**

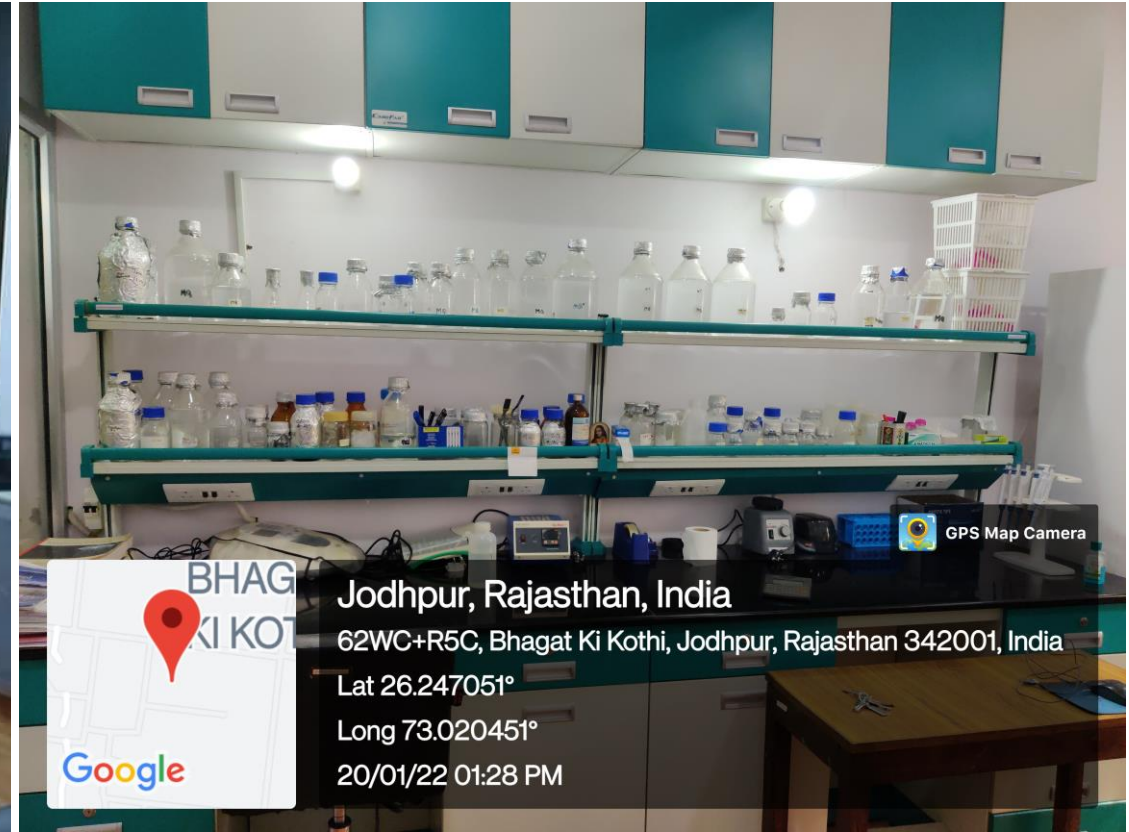
**DEPARTMENT OF BOTANY**  
**(UGC-SAP II-CAS I, DST-FIST, UGC-**  
**COSIST)**

**MAJOR RESEARCH FACILITIES-**  
**DEPARTMENT OF BOTANY**  
**(UGC-CENTRE FOR ADVANCED**  
**STUDIES)**

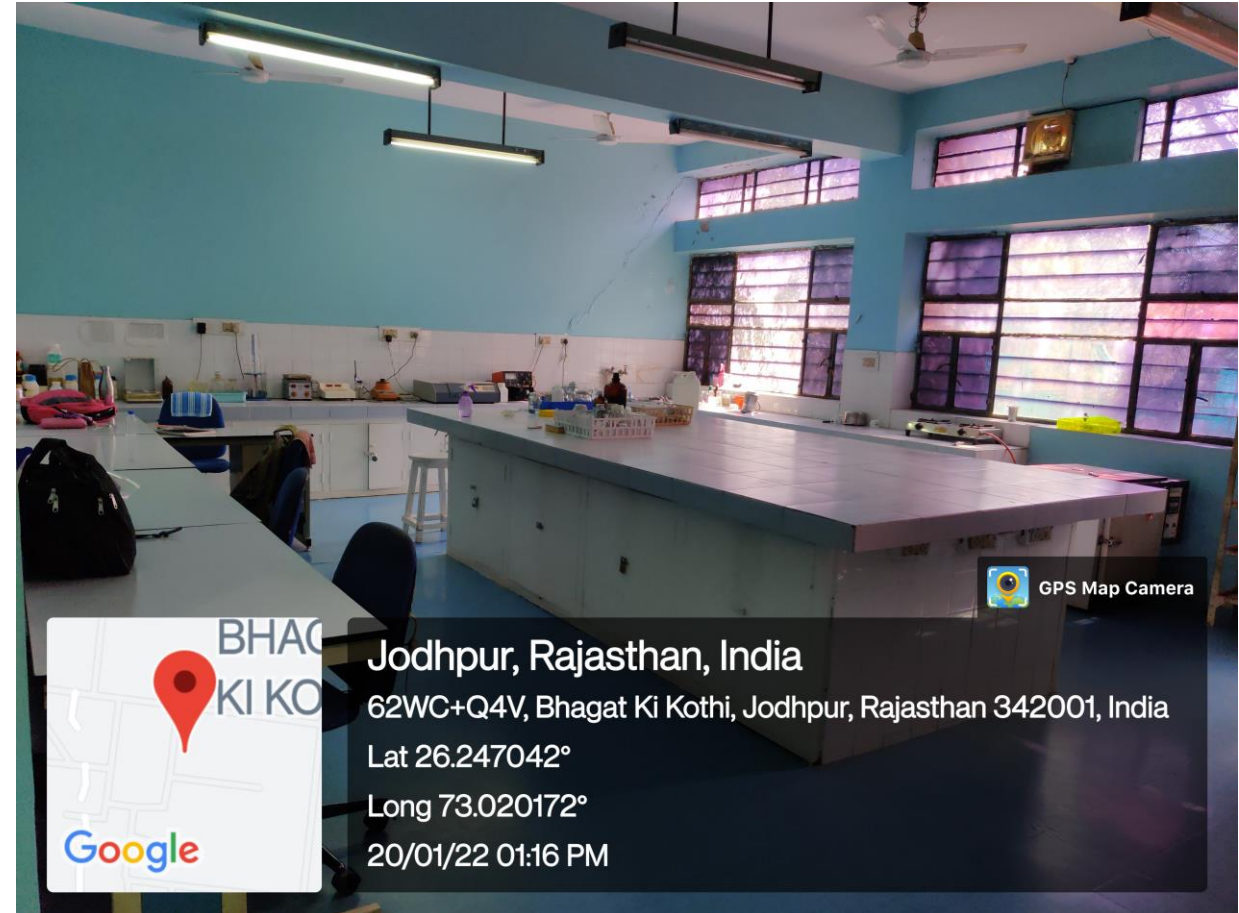
# GREEN HOUSES/ GLASS HOUSES



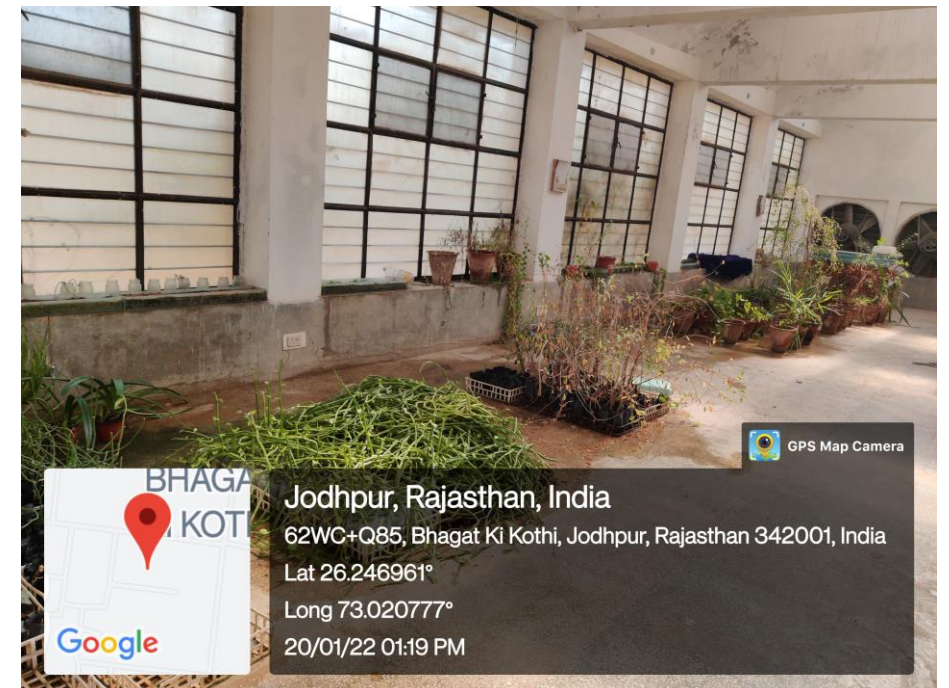


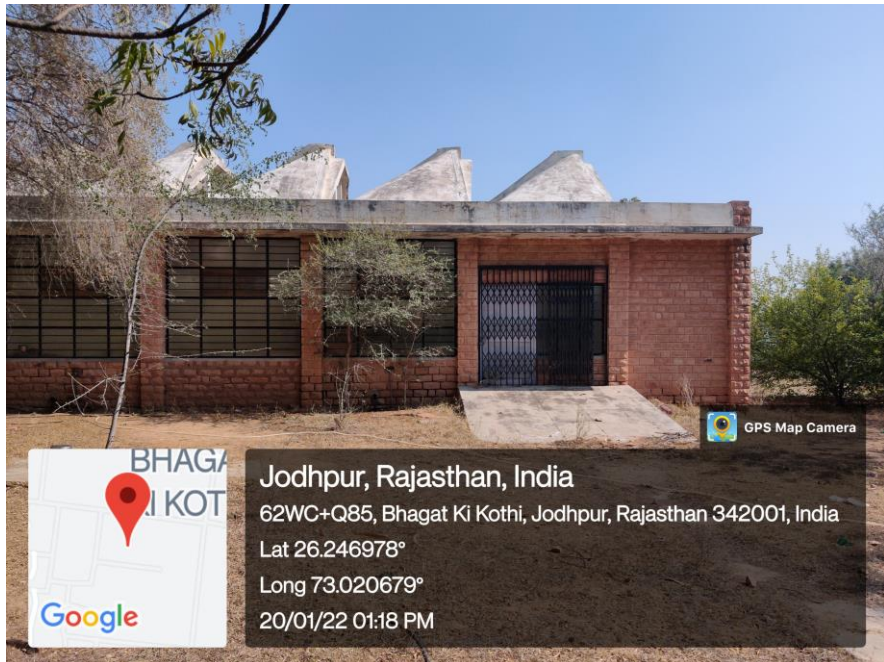
# MODULAR MOLECULAR BIOLOGY LAB



# MICROPROPAGATION & HARDENING UNIT



# GREEN HOUSE



# AEROPONICS UNIT

# INOCULATION & CULTURE ROOMS







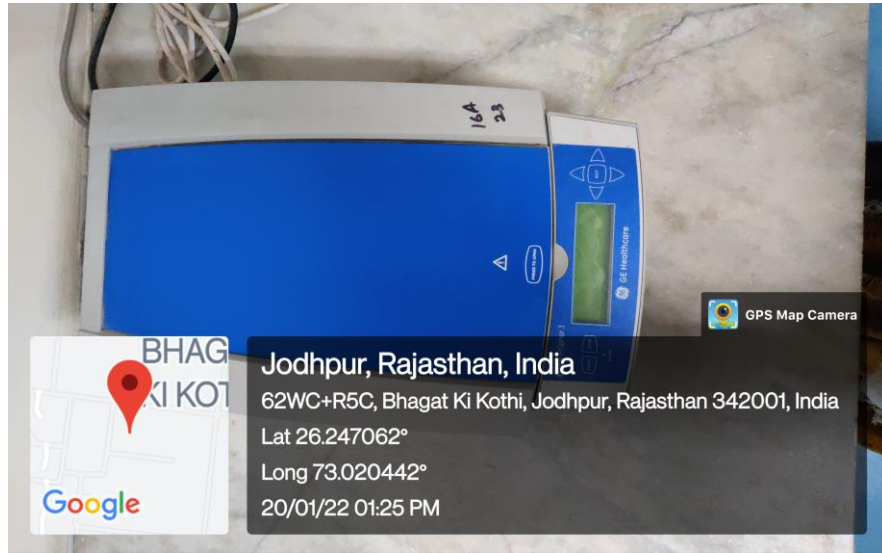


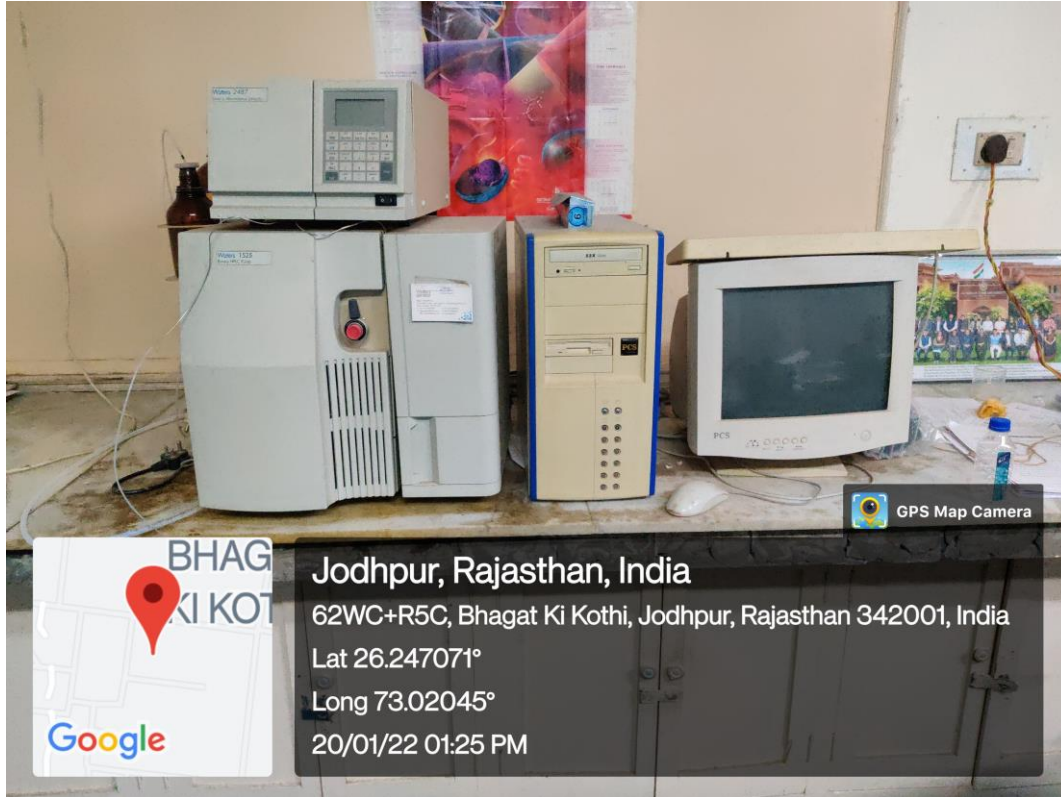
# WALK-IN TRANSGENIC PLANT GROWTH CHAMBER, COLD ROOM, MICROBIAL CHAMBER

# INCUBATORS/ INDUSTRIAL OVEN



# 1D SDS-PAGE/ 2-D PAGE UNITS





**HPLC**



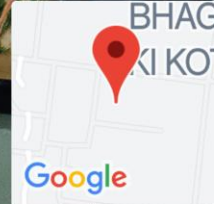
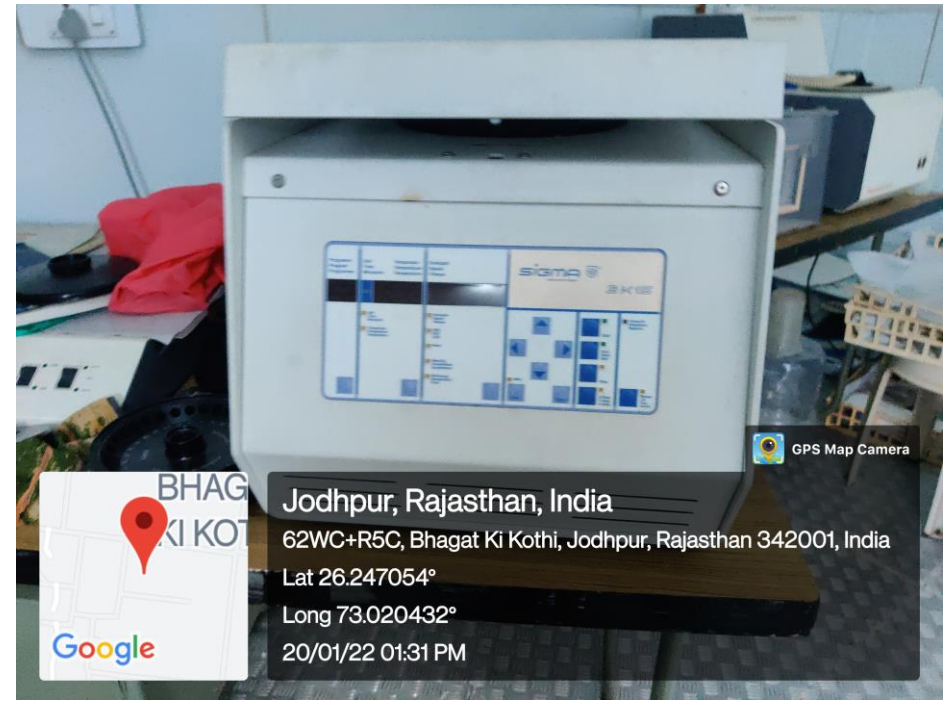
**AAS**

# COOLING CENTRIFUGES



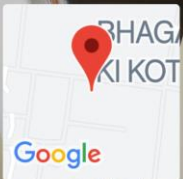
Jodhpur, Rajasthan, India  
62WC+R5C, Bhagat Ki Kothi, Jodhpur, Rajasthan 342001, India  
Lat 26.247079°  
Long 73.020431°  
20/01/22 01:27 PM

GPS Map Camera



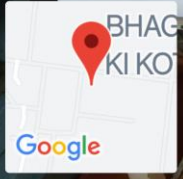
Jodhpur, Rajasthan, India  
62WC+R5C, Bhagat Ki Kothi, Jodhpur, Rajasthan 342001, India  
Lat 26.247054°  
Long 73.020432°  
20/01/22 01:31 PM

GPS Map Camera



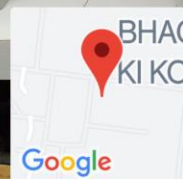
Jodhpur, Rajasthan, India  
62WC+W6P, Bhagat Ki Kothi, Jodhpur, Rajasthan 342001, India  
Lat 26.247409°  
Long 73.020582°  
20/01/22 01:39 PM

Google



Jodhpur, Rajasthan, India  
बॉटनिकल डिपार्टमेंट, Botony Department, New Campus  
Jodhpur, Rajasthan 342001, India  
Lat 26.247362°  
Long 73.020321°  
20/01/22 01:54 PM



Google



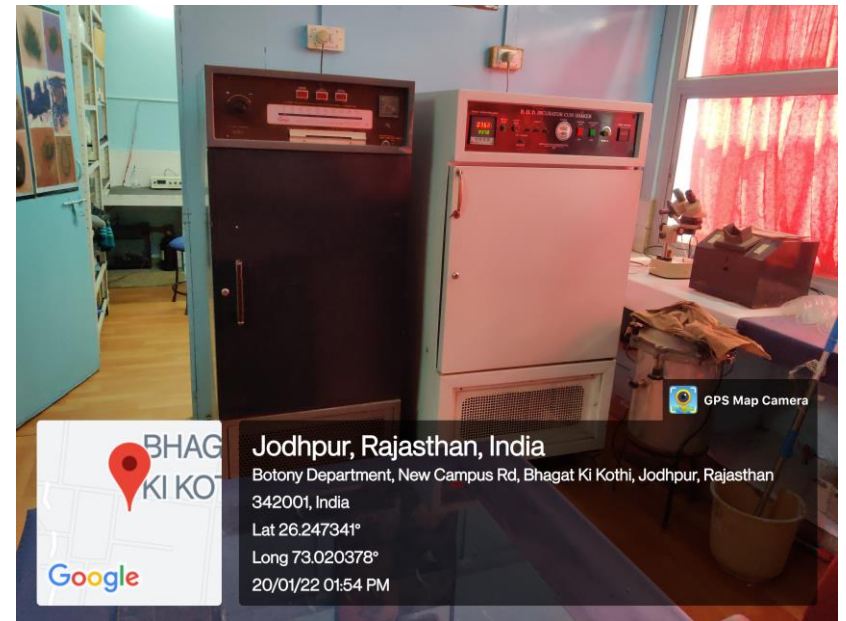

Jodhpur, Rajasthan, India  
बॉटनिकल डिपार्टमेंट, Botony Department, New Campus Rd, Bhagat Ki Kothi,  
Jodhpur, Rajasthan 342001, India  
Lat 26.247313°  
Long 73.020305°  
20/01/22 01:52 PM

GPS Map Camera

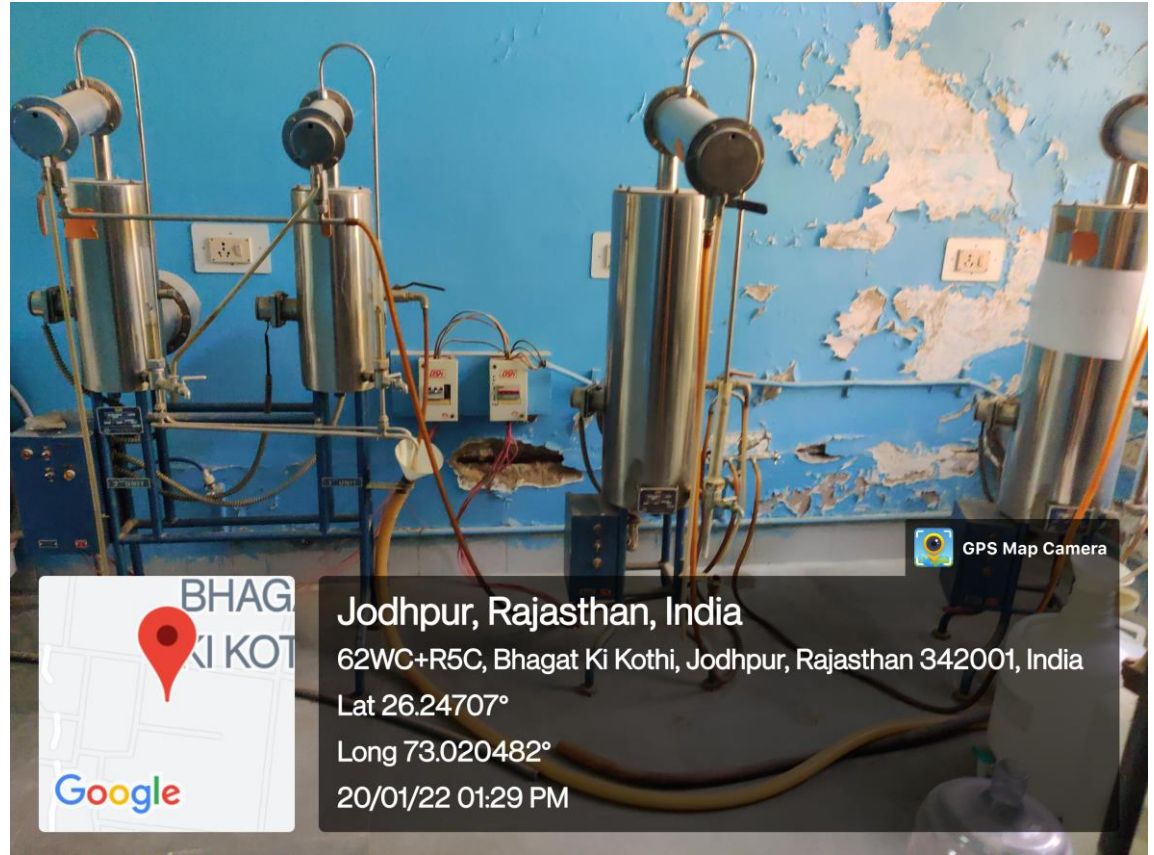
Google



## DEEP FREEZERS (-20, -80)

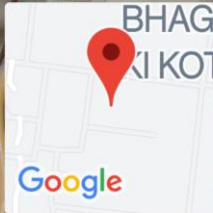


# ICEMATIC, INCUBATORS



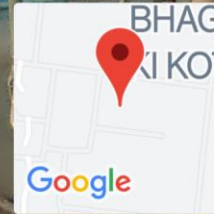
## SINGLE AND DOUBLE DISTILLATION UNITS





Jodhpur, Rajasthan, India  
62WC+R5C, Bhagat Ki Kothi, Jodhpur, Rajasthan 342001, India  
Lat 26.24707°  
Long 73.020482°  
20/01/22 01:29 PM


GPS Map Camera



Jodhpur, Rajasthan, India  
62WC+R5C, Bhagat Ki Kothi, Jodhpur, Rajasthan 342001, India  
Lat 26.247077°  
Long 73.020503°  
20/01/22 01:29 PM

GPS Map Camera

# AUTOCLAVES

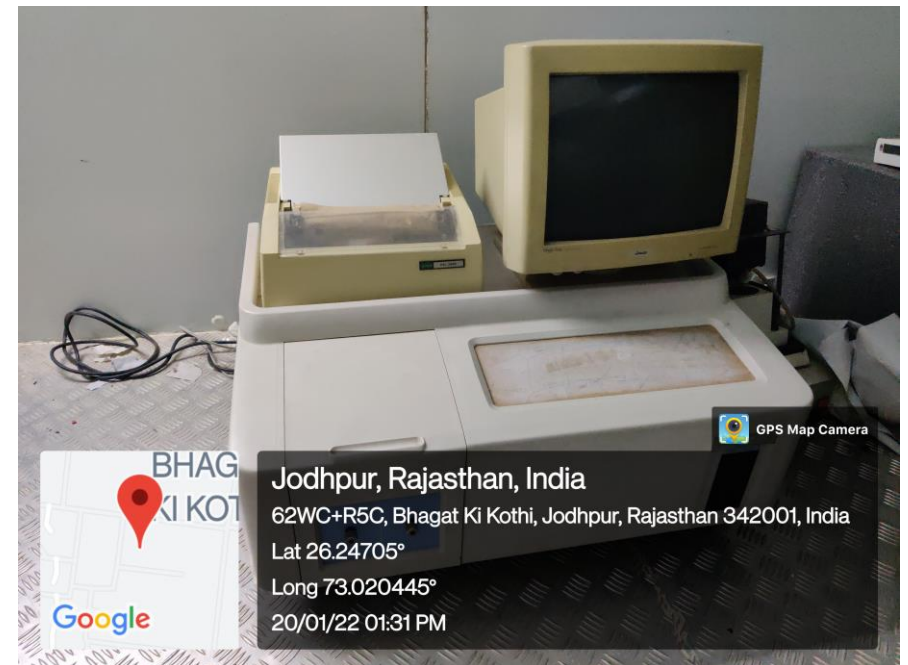


Jodhpur, Rajasthan, India  
62WC+W6P, Bhagat Ki Kothi, Jodhpur, Rajasthan 342001, India  
Lat 26.247274°  
Long 73.020827°  
20/01/22 01:43 PM

GPS Map Camera




**SPEED-VAC**




**SPECTROFLURIMETER**




**REAL TIME PCR**

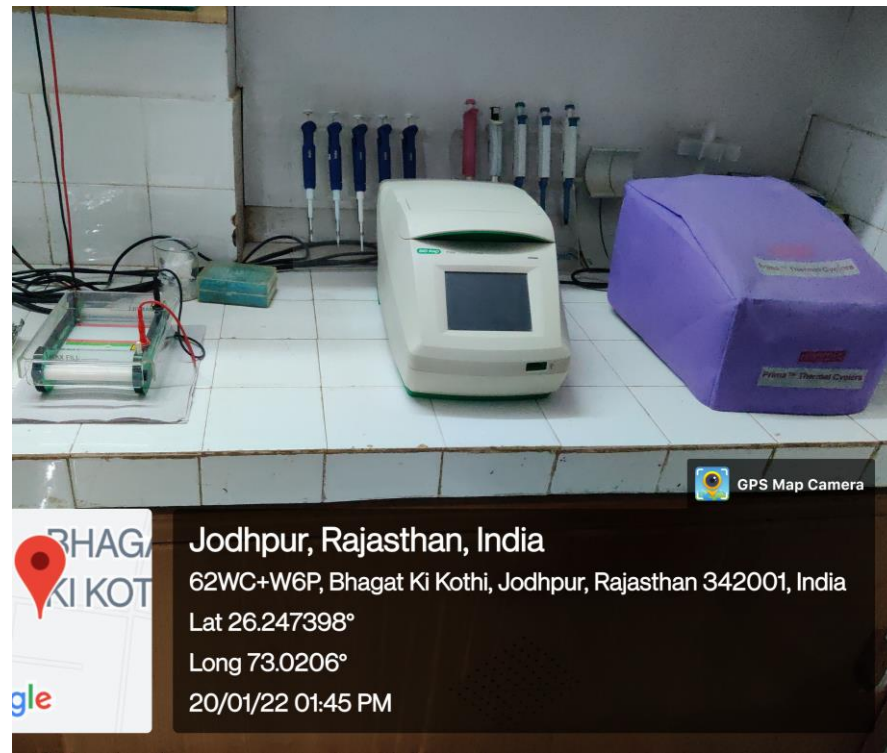


# GEL DOCUMENTATION SYSTEMS






## AGAROSE GEL ELECTROPHORESIS UNITS



## THERMOCYCLERS/PCR






**MILLI-Q WATER  
PURIFIER**



**LYOPHILIZER**



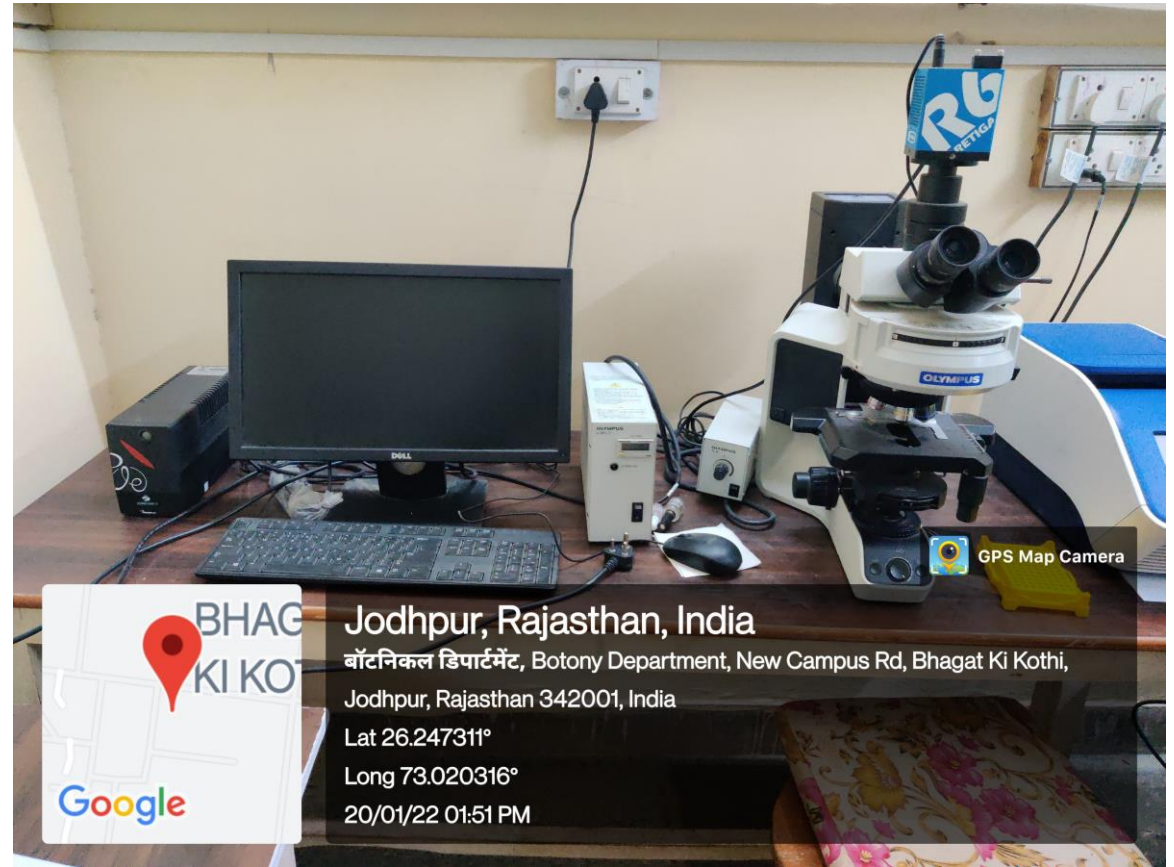
# UV-VIS SPECTROPHOTOMETERS/NANODROP


# STEREOMICROSCOPES



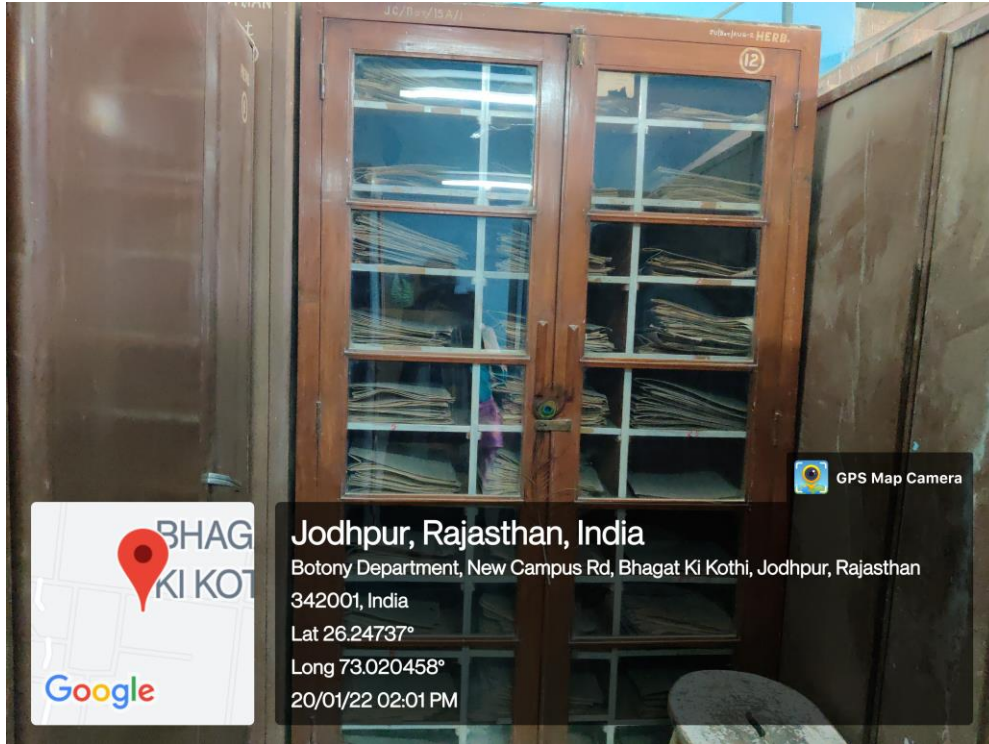


# FLUORESCENT MICROSCOPES

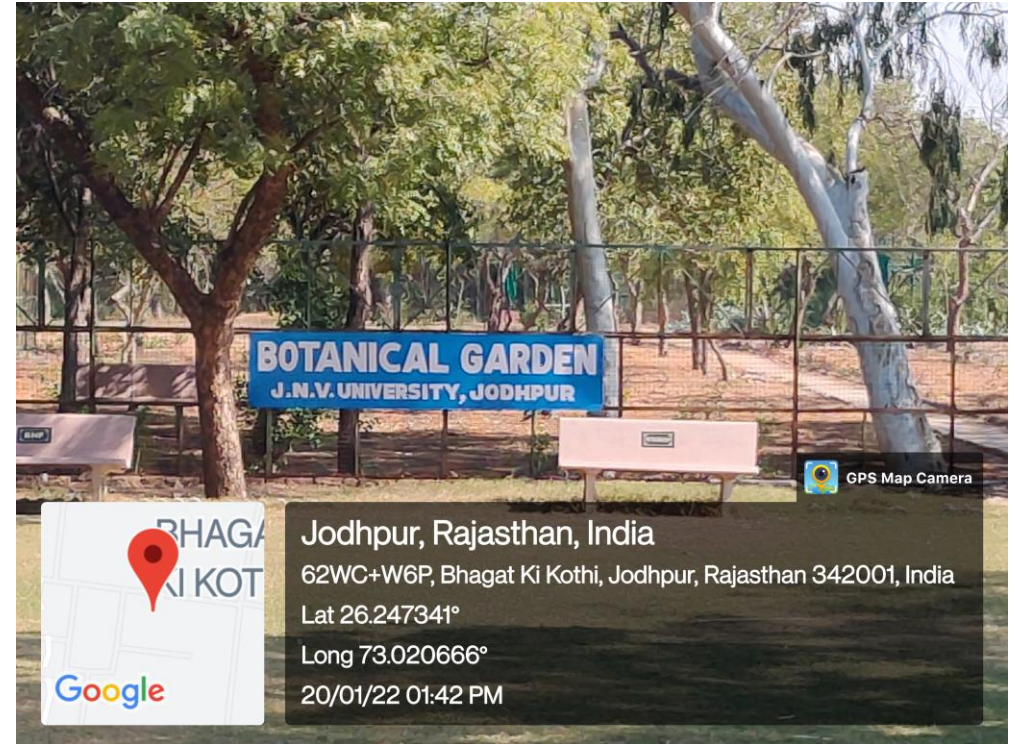




## HERBARIUM




## BOTANICAL GARDEN



# **MAJOR RESEARCH FACILITIES**


**DEPARTMENT OF CHEMISTRY**  
**(UGC-SAP DRS-II)**

1. LUMINOMETER (PHO




*AJ*  
Prof. & Head  
Department of Chemistry  
J.N.V. University, Jodhpur

2. AUTOLAB (SPRINGER) SPR91101



*[Handwritten Signature]*  
Prof. & Head  
Department of Chemistry  
I.N.V. University, Jodhpur

3. ULTRASONIC




GPS Map Camera

Jodhpur, Rajasthan, India  
62W9+9XQ, Bhagat Ki Kothi, Jodhpur, Rajasthan  
342001, India  
Lat 26.245356°  
Long 73.019882°  
06/04/22 12:55 PM

Ja Narain  
Vyas  
University  
Go gle  
Jodhpur

*[Handwritten Signature]*  
Department of Chemistry  
J.N.V. University, Jodhpur

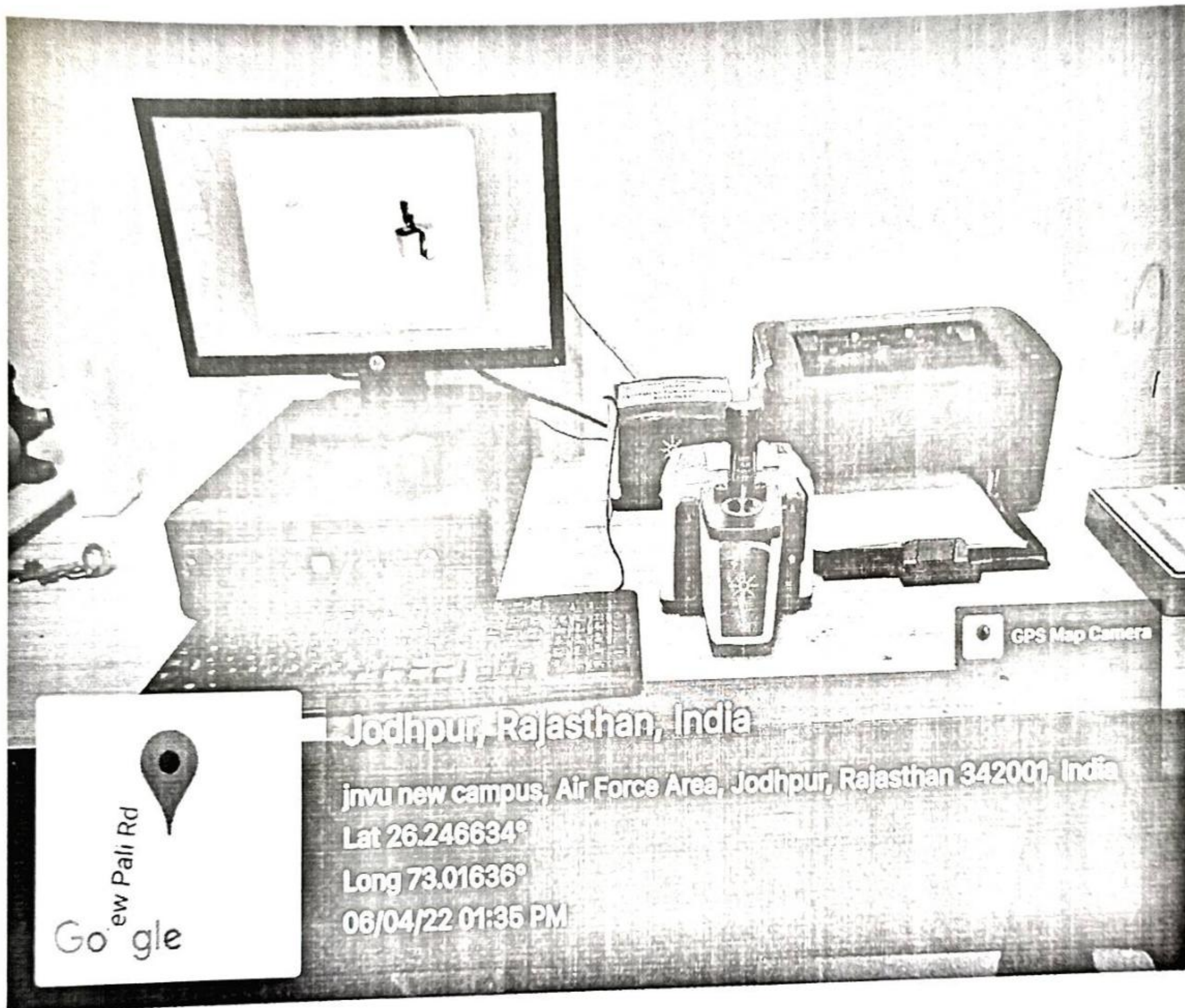
4. HPLC (GILLSON)



*[Signature]*  
Prof. & Head  
Department of Chemistry  
J.N.V. University, Jodhpur





5. FT-IR (AGILENT)



Prof. & Head  
Department of Chemistry  
J.N.V. University, Jodhpur

6. FT- IR (VARION)



  
Prof. & Head  
Department of Chemistry  
J. V. P. College of Education

7. DOUBLE-BEAM UV-VISIBLE SPECTROPHOTOMETER




Prof. & Head  
Department of Chemistry  
J.N.V. University, Jodhpur

8. PERKIN ELMER UV-VISIBLE SPECTROPHOTOMETER



Prof. & Head  
Department of Chemistry  
Jodhpur University

9. HPLC BINARY PUMP DIONEX



*[Handwritten Signature]*  
Prof. & Head  
Department of Chemistry  
J.N.V. University, Jodhpur

10. DEEP FRIDZER

BLUE STAR

GPS Map Camera

Overhead  
Water Tank



62

Go gle

Jodhpur, Rajasthan, India

62X8+6H7, Bhagar Ki Kothi, Jodhpur, Rajasthan

342001, India


Lat 26.247707

Long 73.01636

13/04/22 01:10 PM

Prof. & Head  
Department of Chemistry

11. MP-AES 4210 –AGLIENT TECHNOLOGIES



  
Prof. & Head  
Department of Chemistry  
I.N.V. University, Jodhpur

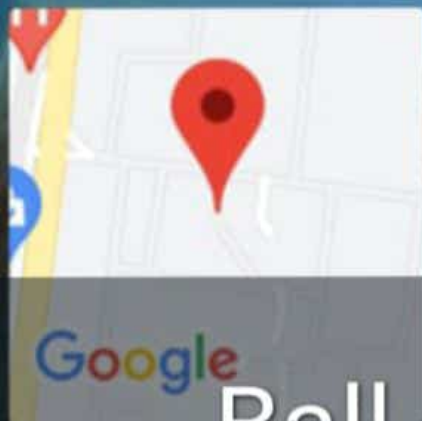
# **MAJOR RESEARCH FACILITIES**

**DEPARTMENT OF PHYSICS**  
**(UGC-SAP DRS-II)**





GPS Map Camera



**Jodhpur, Rajasthan, India**

62W9+VFV, Bhagat Ki Kothi, Jodhpur, Rajasthan

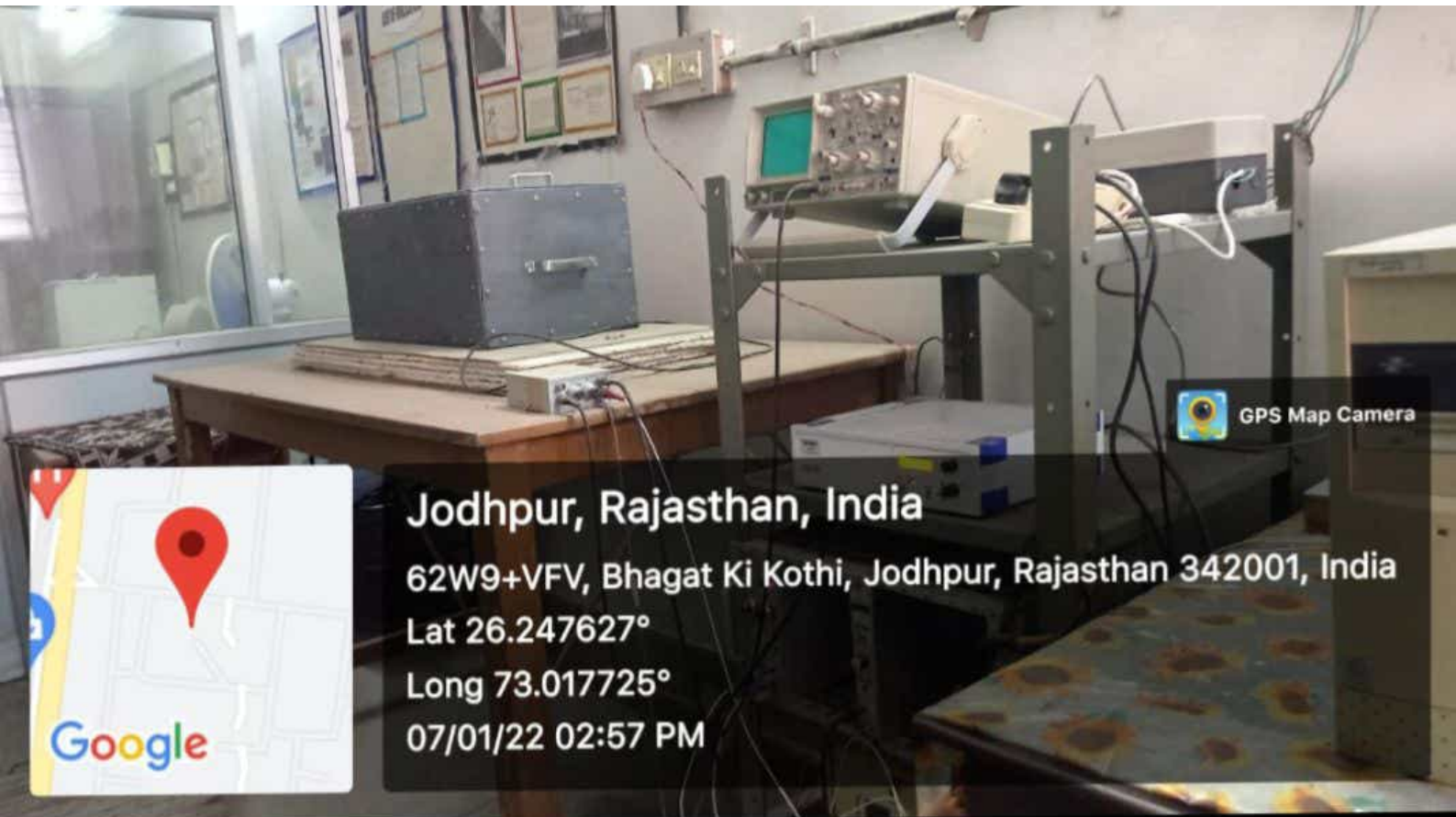
342001, India

Lat 26.247626°

Long 73.017729°

07/01/22 02:59 PM

**Ball mill Retsch PM100**



**Jodhpur, Rajasthan, India**

62W9+VFV, Bhagat Ki Kothi, Jodhpur, Rajasthan 342001, India

Lat 26.247627°

Long 73.017725°

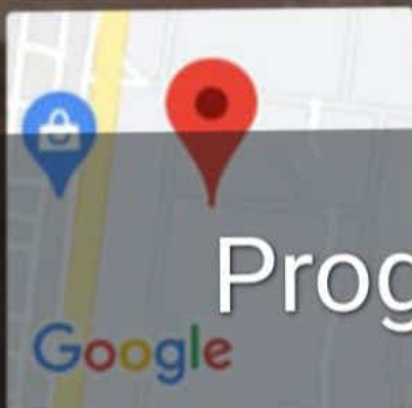
07/01/22 02:57 PM

**Mossbauer spectrometer**

NCA 10/225



GPS Map



Jodhpur, Rajasthan, India

62W9+H87, Bhagat Ki Kothi, Jodhpur, Rajasthan

342001, India

Lat 26.246885°

Long 73.01700°

07/01/22 02:42 PM

Programmable furnace

**METREX**



Jodhpur, Rajasthan, India

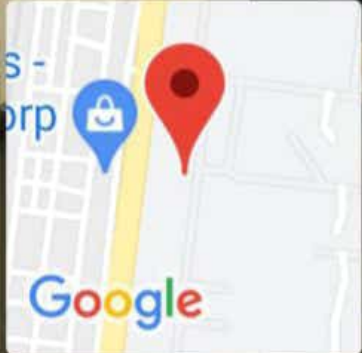
62W9+H87, Bhagat Ki Kothi, Jodhpur, Rajasthan 342001, India

Lat 26.24688°

Long 73.017056°

07/01/22 02:32 PM

# XRD PANalytical XPert Pro



Jodhpur, Rajasthan, India

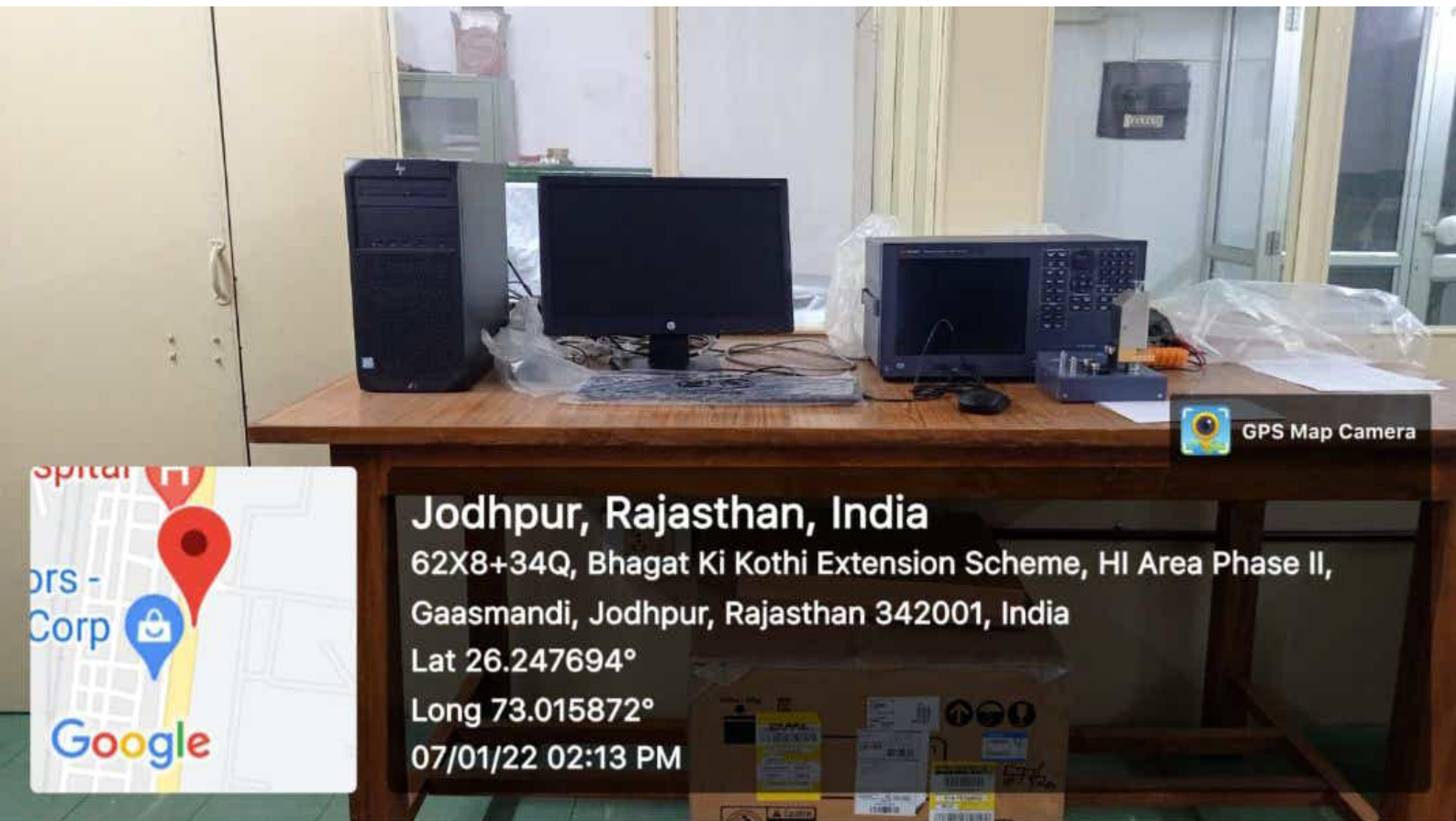
62X8+6H7, Bhagat Ki Kothi, Jodhpur, Rajasthan 342001, India

Lat 26.246991°

Long 73.01636°

07/01/22 02:20 PM

# UV Vis Cary 60



Jodhpur, Rajasthan, India

62X8+34Q, Bhagat Ki Kothi Extension Scheme, HI Area Phase II,

Gaasmandi, Jodhpur, Rajasthan 342001, India


Lat 26.247694°

Long 73.015872°

07/01/22 02:13 PM

Impedance analyzer 1 MHz  
to 1 GHz KEYSIGHT  
technology



 GPS Map Camera

**Jodhpur, Rajasthan, India**

**62W9+VFV, Bhagat Ki Kothi, Jodhpur, Rajasthan 342001, India**

**Lat 26.24729°**

**Long 73.017801°**

**07/01/22 02:11 PM**

**DSC 214 polymath  
NETZSCH**


# **MAJOR RESEARCH FACILITIES**

**DEPARTMENT OF ZOOLOGY**  
**(UGC-SAP DRS)**





GPS Map Camera



**Jodhpur, Rajasthan, India**

62W9+XVF, Bhagat Ki Kothi, Jodhpur, Rajasthan 342001, India


Lat 26.247384°

Long 73.019577°

07/01/22 02:28 PM



GPS Map Camera



**Jodhpur, Rajasthan, India**


62W9+XVF, Bhagat Ki Kothi, Jodhpur, Rajasthan 342001, India

Lat 26.247383°

Long 73.019578°

07/01/22 02:28 PM



 GPS Map Camera



Jodhpur, Rajasthan, India


62W9+XVF, Bhagat Ki Kothi, Jodhpur, Rajasthan 342001, India

Lat 26.247347°

Long 73.019603°

07/01/22 02:30 PM



 GPS Map Camera



New Can...us Rd



Jodhpur, Rajasthan, India

62W9+XVF, Bhagat Ki Kothi, Jodhpur, Rajasthan 342001, India


Lat 26.247376°

Long 73.01958°

07/01/22 02:29 PM



GPS Map Camera



**Jodhpur, Rajasthan, India**

62W9+XVF, Bhagat Ki Kothi, Jodhpur, Rajasthan 342001, India


Lat 26.247422°

Long 73.019571°

07/01/22 02:27 PM



GPS Map Camera



**Jodhpur, Rajasthan, India**


62W9+XVF, Bhagat Ki Kothi, Jodhpur, Rajasthan 342001, India

Lat 26.247423°

Long 73.019572°

07/01/22 02:27 PM



 GPS Map Camera



**Jodhpur, Rajasthan, India**

**62W9+XVF, Bhagat Ki Kothi, Jodhpur, Rajasthan 342001, India**


**Lat 26.247418°**

**Long 73.019571°**

**07/01/22 02:26 PM**




GPS Map Camera



**Jodhpur, Rajasthan, India**  
62W9+XVF, Bhagat Ki Kothi, Jodhpur, Rajasthan 342001, India  
Lat 26.247344°  
Long 73.019606°  
07/01/22 02:26 PM



GPS Map Camera



**Jodhpur, Rajasthan, India**  
62W9+XVF, Bhagat Ki Kothi, Jodhpur, Rajasthan 342001, India  
Lat 26.247435°  
Long 73.019657°  
07/01/22 02:26 PM



Jodhpur, Rajasthan, India


62W9+XVF, Bhagat Ki Kothi, Jodhpur, Rajasthan 342001, India

Lat 26.247422°

Long 73.019573°

07/01/22 02:26 PM



 GPS Map Camera



**Jodhpur, Rajasthan, India**

**62W9+XVF, Bhagat Ki Kothi, Jodhpur, Rajasthan 342001, India**

**Lat 26.24732°**

**Long 73.019626°**

**07/01/22 02:25 PM**





GPS Map Camera



Jodhpur, Rajasthan, India

62W9+H87, Bhagat Ki Kothi, Jodhpur, Rajasthan 342001, India

Lat 26.245579°

Long 73.01853°

06/01/22 12:57 PM